








Copyright Pegasus Planning Group Ltd. Crown copyright. All rights reserved. Ordnance Survey Copyright Licence number 100042083. Promap Licence number 100020448. EmapiSite Licence number 0100031473. Standard OS licence rights conditions apply. Pegasus accepts no liability for any use of this document other than for its original purpose, or by the original client, or following Pegasus' express agreement to such use. T 01285 64717 www.pegasuspg.co.uk



- KEY**
-  SITE LOCATION
 -  DEVELOPABLE AREA INCLUDING INCIDENTAL PUBLIC OPEN SPACE (UP TO 2.5 STOREY DWELLINGS, N.B. PREDOMINANTLY 2 STOREY WITH ELEMENTS OF 2.5 STOREY)
 -  DEVELOPABLE AREA INCLUDING INCIDENTAL PUBLIC OPEN SPACE (UP TO 2 STOREY DWELLINGS)
 -  PUBLIC OPEN SPACE
 -  VEHICULAR ACCESS POINT
 -  PEDESTRIAN ACCESS POINT
 -  5M (MINIMUM) WILDLIFE CORRIDOR (SUBJECT TO LANDSCAPE PROPOSALS)

LAND NORTH OF CHURCH ROAD, BACTON - PARAMETER PLAN

