

















## FACILITIES PLAN

- |   |  |  |   |
|---|--|--|---|
|  Site Boundary               |  Place of worship               |  Public House   |  Principal bus routes (white dotted routes)  |
|  Primary School              |  Employment area                |  Community Café |  Public rights of way (yellow dotted routes) |
|  Pharmacy                    |  Shop / Newsagent / Post Office |  Takeaway       |   |
|  Playing pitch / sports club |  Village / community hall       |  Day Nursery    |   |